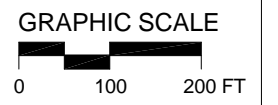
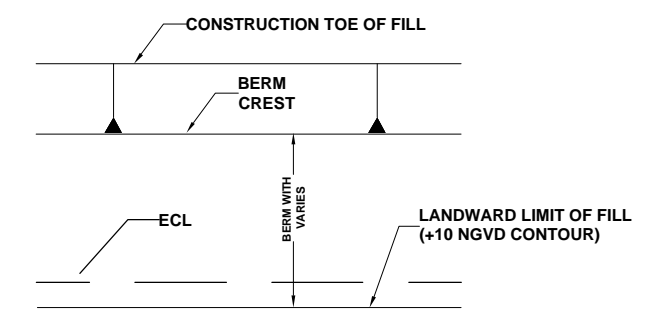



LEGEND:

- | | |
|----------------------------|-----------------------|
| ○ R-114 SURVEY MONUMENTS | RECREATION/OPEN SPACE |
| ⊙ 23 PUBLIC PARKING SPACES | RESIDENTIAL |
| PUBLIC BEACH ACCESS | PUBLIC LODGING |
| | COMMERCIAL |



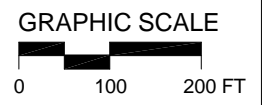
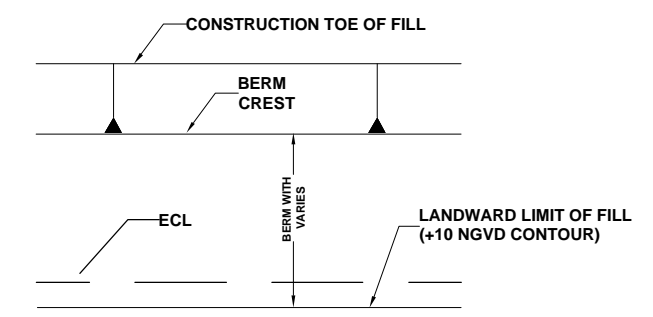
BROWARD COUNTY, FLORIDA
SHORE PROTECTION PROJECT

PROJECT MAPS



LEGEND:

- | | | | |
|---------|-----------------------|--|-----------------------|
| ○ R-114 | SURVEY MONUMENTS | | RECREATION/OPEN SPACE |
| ⊙ 23 | PUBLIC PARKING SPACES | | RESIDENTIAL |
| | PUBLIC BEACH ACCESS | | PUBLIC LODGING |
| | | | COMMERCIAL |



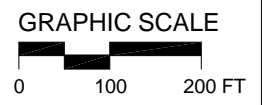
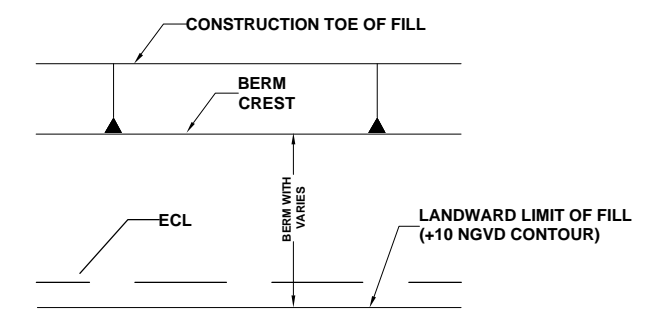
BROWARD COUNTY, FLORIDA
SHORE PROTECTION PROJECT

PROJECT MAPS



LEGEND:

- | | |
|--------------------------|-----------------------|
| ○ R-114 SURVEY MONUMENTS | RECREATION/OPEN SPACE |
| Ⓣ PUBLIC PARKING SPACES | RESIDENTIAL |
| PUBLIC BEACH ACCESS | PUBLIC LODGING |
| | COMMERCIAL |



BROWARD COUNTY, FLORIDA
SHORE PROTECTION PROJECT


PROJECT MAPS



MATCHLINE "D"

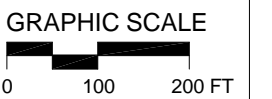
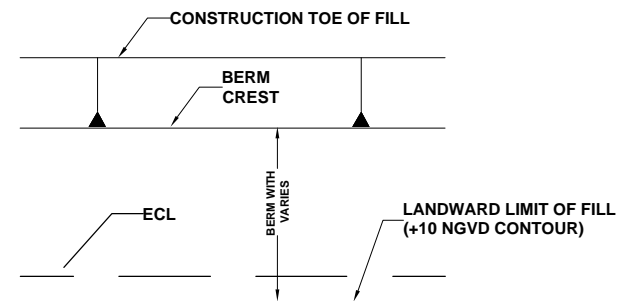
ATLANTIC OCEAN

MATCHLINE "C"




LEGEND:

- R-114 SURVEY MONUMENTS
- Ⓣ PUBLIC PARKING SPACES
- ▨ PUBLIC BEACH ACCESS
- ▩ RECREATION/OPEN SPACE
- ▧ RESIDENTIAL
- ▨ PUBLIC LODGING
- ▭ COMMERCIAL









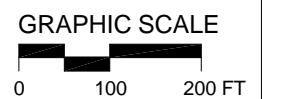
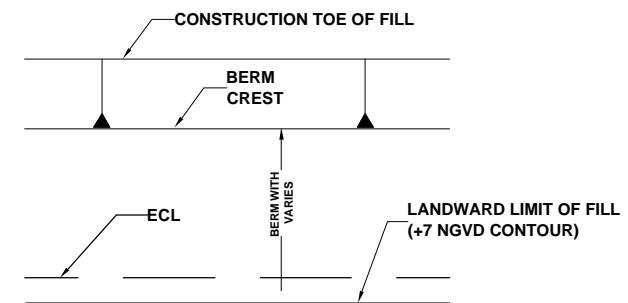
BROWARD COUNTY, FLORIDA
 SHORE PROTECTION PROJECT

PROJECT MAPS




LEGEND:

- | | |
|---|---|
| ○ R-114 SURVEY MONUMENTS |  RECREATION/OPEN SPACE |
|  PUBLIC PARKING SPACES |  RESIDENTIAL |
|  PUBLIC BEACH ACCESS |  PUBLIC LODGING |
| |  COMMERCIAL |



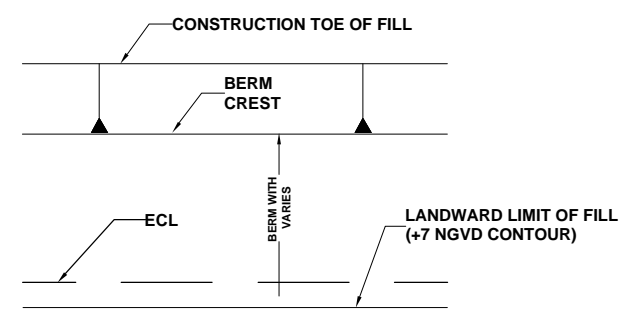
BROWARD COUNTY, FLORIDA
SHORE PROTECTION PROJECT

PROJECT MAPS



LEGEND:

- R-114 SURVEY MONUMENTS
- 23 PUBLIC PARKING SPACES
- ▨ PUBLIC BEACH ACCESS
- ▨ RECREATION/OPEN SPACE
- ▨ RESIDENTIAL
- ▨ PUBLIC LODGING
- ▨ COMMERCIAL








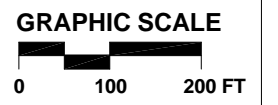
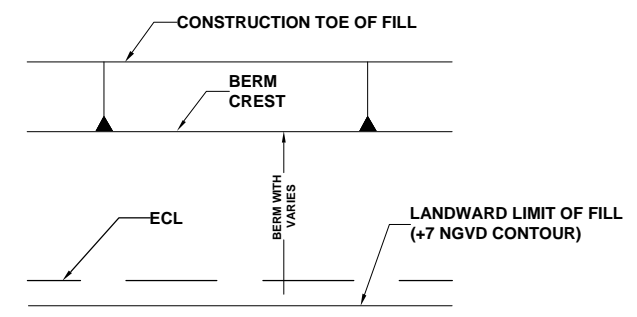
BROWARD COUNTY, FLORIDA
SHORE PROTECTION PROJECT

PROJECT MAPS




LEGEND:

- | | |
|---|---|
| ○ R-114 SURVEY MONUMENTS |  RECREATION/OPEN SPACE |
| ⊙ PUBLIC PARKING SPACES |  RESIDENTIAL |
|  PUBLIC BEACH ACCESS |  PUBLIC LODGING |
| |  COMMERCIAL |








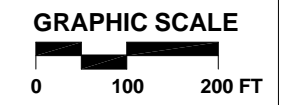
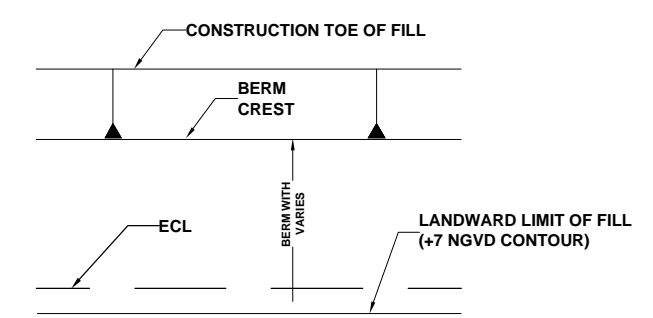
**BROWARD COUNTY, FLORIDA
SHORE PROTECTION PROJECT**

PROJECT MAPS




LEGEND:

- | | |
|---|---|
| ○ R-114 SURVEY MONUMENTS |  RECREATION/OPEN SPACE |
| ⊙ 23 PUBLIC PARKING SPACES |  RESIDENTIAL |
|  PUBLIC BEACH ACCESS |  PUBLIC LODGING |
| |  COMMERCIAL |




**BROWARD COUNTY, FLORIDA
SHORE PROTECTION PROJECT**

PROJECT MAPS



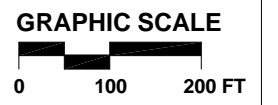
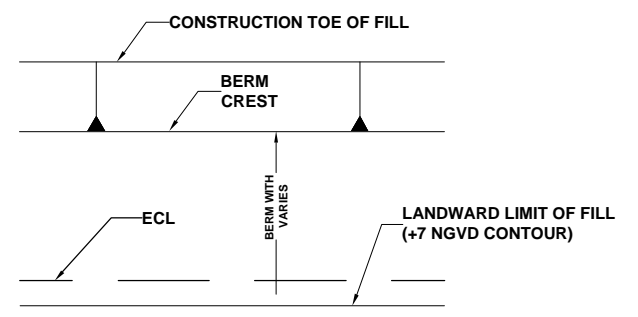
MATCHLINE "H"

MATCHLINE "I"



LEGEND:

- R-114 SURVEY MONUMENTS
- 23 PUBLIC PARKING SPACES
- ▨ PUBLIC BEACH ACCESS
- ▨ RECREATION/OPEN SPACE
- ▨ RESIDENTIAL
- ▨ PUBLIC LODGING
- ▨ COMMERCIAL



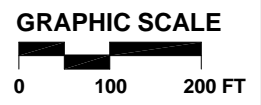
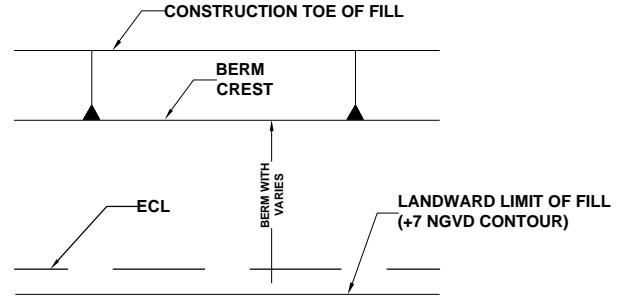
**BROWARD COUNTY, FLORIDA
SHORE PROTECTION PROJECT**

PROJECT MAPS




LEGEND:

- R-114 SURVEY MONUMENTS
- 23 PUBLIC PARKING SPACES
- ▨ PUBLIC BEACH ACCESS
- ▨ RECREATION/OPEN SPACE
- ▨ RESIDENTIAL
- ▨ PUBLIC LODGING
- ▨ COMMERCIAL



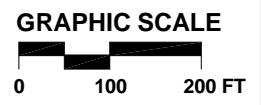
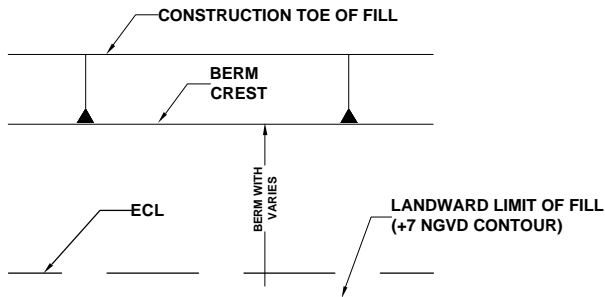
**BROWARD COUNTY, FLORIDA
SHORE PROTECTION PROJECT**

PROJECT MAPS

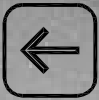


LEGEND:

- R-114 SURVEY MONUMENTS
- 23 PUBLIC PARKING SPACES
- ▨ PUBLIC BEACH ACCESS
- ▩ RECREATION/OPEN SPACE
- ▨ RESIDENTIAL
- ▨ PUBLIC LODGING
- ▨ COMMERCIAL




BROWARD COUNTY, FLORIDA
SHORE PROTECTION PROJECT
 PROJECT MAPS



MATCHLINE "K"

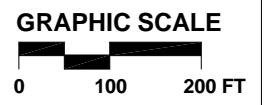
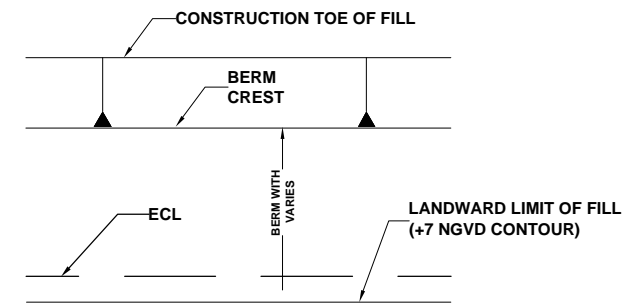
MATCHLINE "L"

ATLANTIC OCEAN




LEGEND:

- R-114 SURVEY MONUMENTS
- 23 PUBLIC PARKING SPACES
- ▨ PUBLIC BEACH ACCESS
- ▨ RECREATION/OPEN SPACE
- ▨ RESIDENTIAL
- ▨ PUBLIC LODGING
- ▨ COMMERCIAL



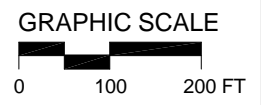
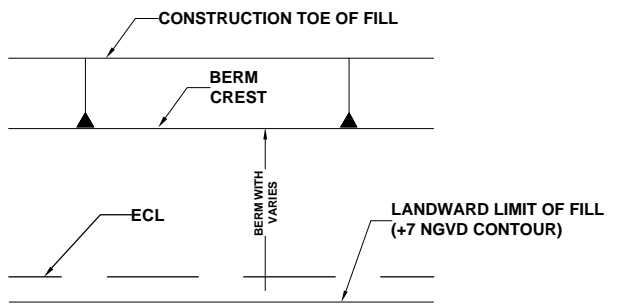
BROWARD COUNTY, FLORIDA
SHORE PROTECTION PROJECT

PROJECT MAPS



LEGEND:

- R-114 SURVEY MONUMENTS
- 23 PUBLIC PARKING SPACES
- ▨ PUBLIC BEACH ACCESS
- ▨ RECREATION/OPEN SPACE
- ▨ RESIDENTIAL
- ▨ PUBLIC LODGING
- ▨ COMMERCIAL



BROWARD COUNTY, FLORIDA
SHORE PROTECTION PROJECT


PROJECT MAPS



MATCHLINE "M"

MATCHLINE "N"

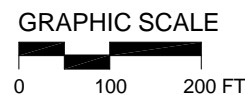
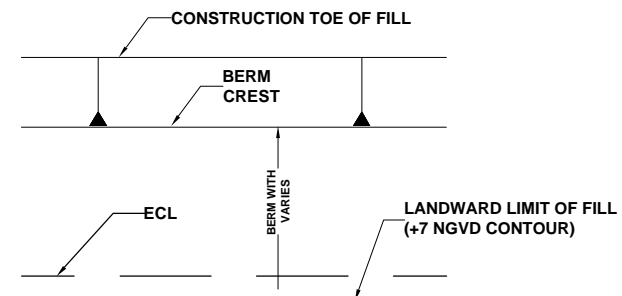
ATLANTIC OCEAN



HALLANDALE BEACH

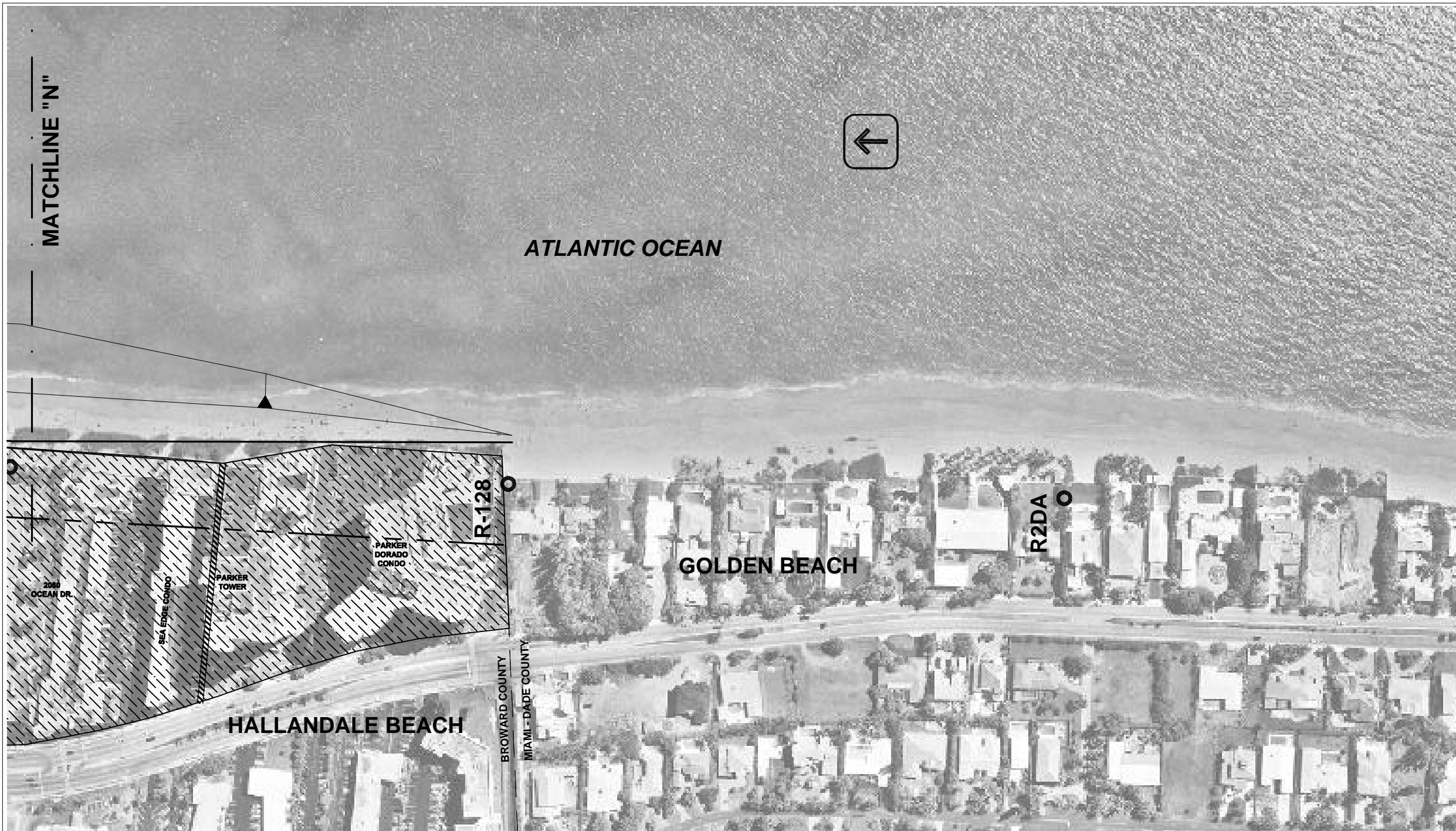
LEGEND:

- R-114 SURVEY MONUMENTS
- Ⓣ PUBLIC PARKING SPACES
- ▨ PUBLIC BEACH ACCESS
- ▩ RECREATION/OPEN SPACE
- ▧ RESIDENTIAL
- ▨ PUBLIC LODGING
- ▭ COMMERCIAL




BROWARD COUNTY, FLORIDA
SHORE PROTECTION PROJECT

PROJECT MAPS



MATCHLINE "N"

ATLANTIC OCEAN



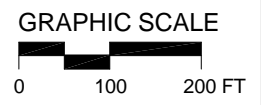
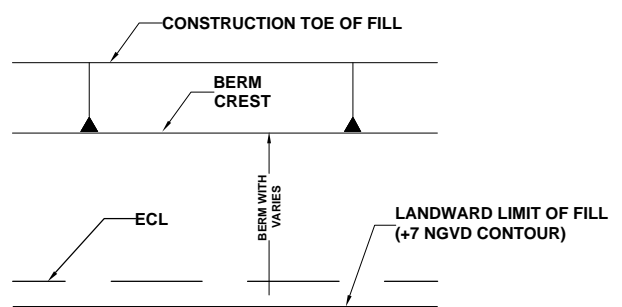
GOLDEN BEACH

HALLANDALE BEACH

BROWARD COUNTY
MIAMI - DADE COUNTY

LEGEND:

- R-114 SURVEY MONUMENTS
- 23 PUBLIC PARKING SPACES
- ▨ PUBLIC BEACH ACCESS
- ▩ RECREATION/OPEN SPACE
- ▧ RESIDENTIAL
- ▨ PUBLIC LODGING
- ▭ COMMERCIAL



BROWARD COUNTY, FLORIDA
SHORE PROTECTION PROJECT

PROJECT MAPS